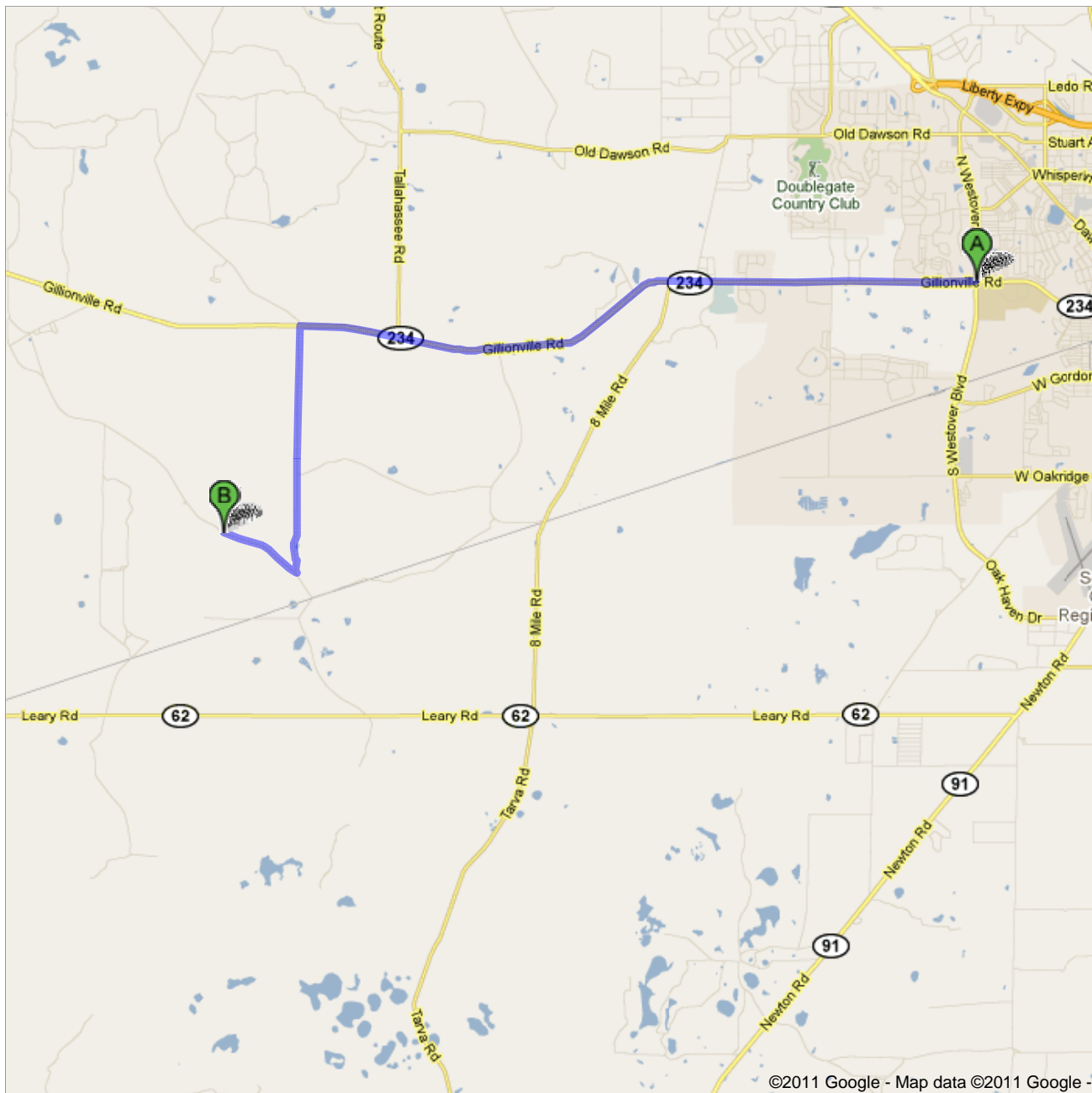





Directions to Old Thompson Rd
13.4 mi – about 23 mins

Save trees. Go green!
Download Google Maps on your phone at google.com/gmm



 Gillionville Rd



1. Head **west** on **GA-234 W/Gillionville Rd** toward **Mossydale Ln**
About 11 mins

go 9.1 mi
total 9.1 mi




2. Turn **left** at **Mud Creek Rd**
About 9 mins

go 3.2 mi
total 12.3 mi



3. Turn **right** at **Old Thompson Rd**
About 4 mins

go 1.1 mi
total 13.4 mi

 Old Thompson Rd

These directions are for planning purposes only. You may find that construction projects, traffic, weather, or other events may cause conditions to differ from the map results, and you should plan your route accordingly. You must obey all signs or notices regarding your route.

Map data ©2011 Google

Directions weren't right? Please find your route on maps.google.com and click "Report a problem" at the bottom left.